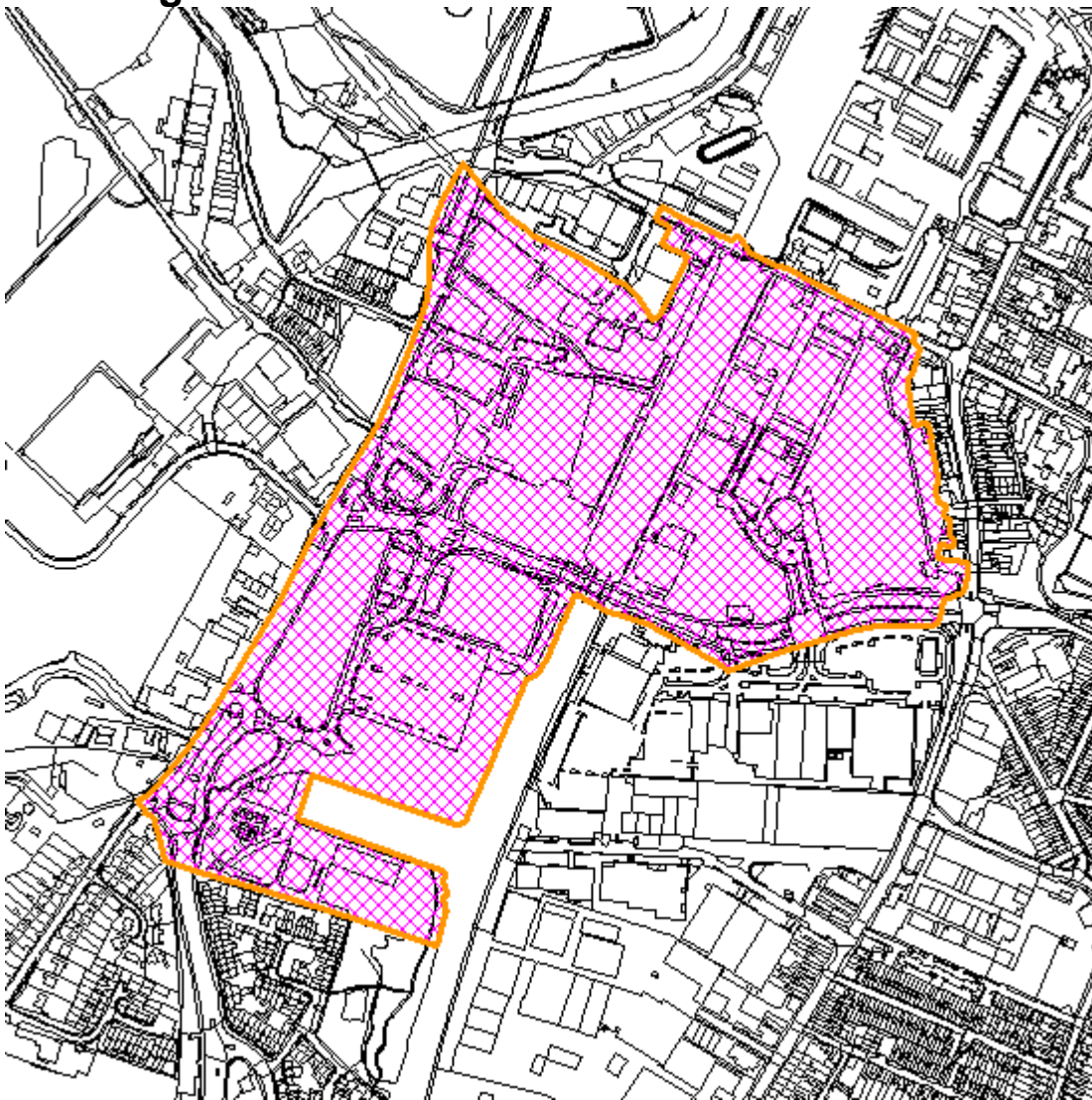
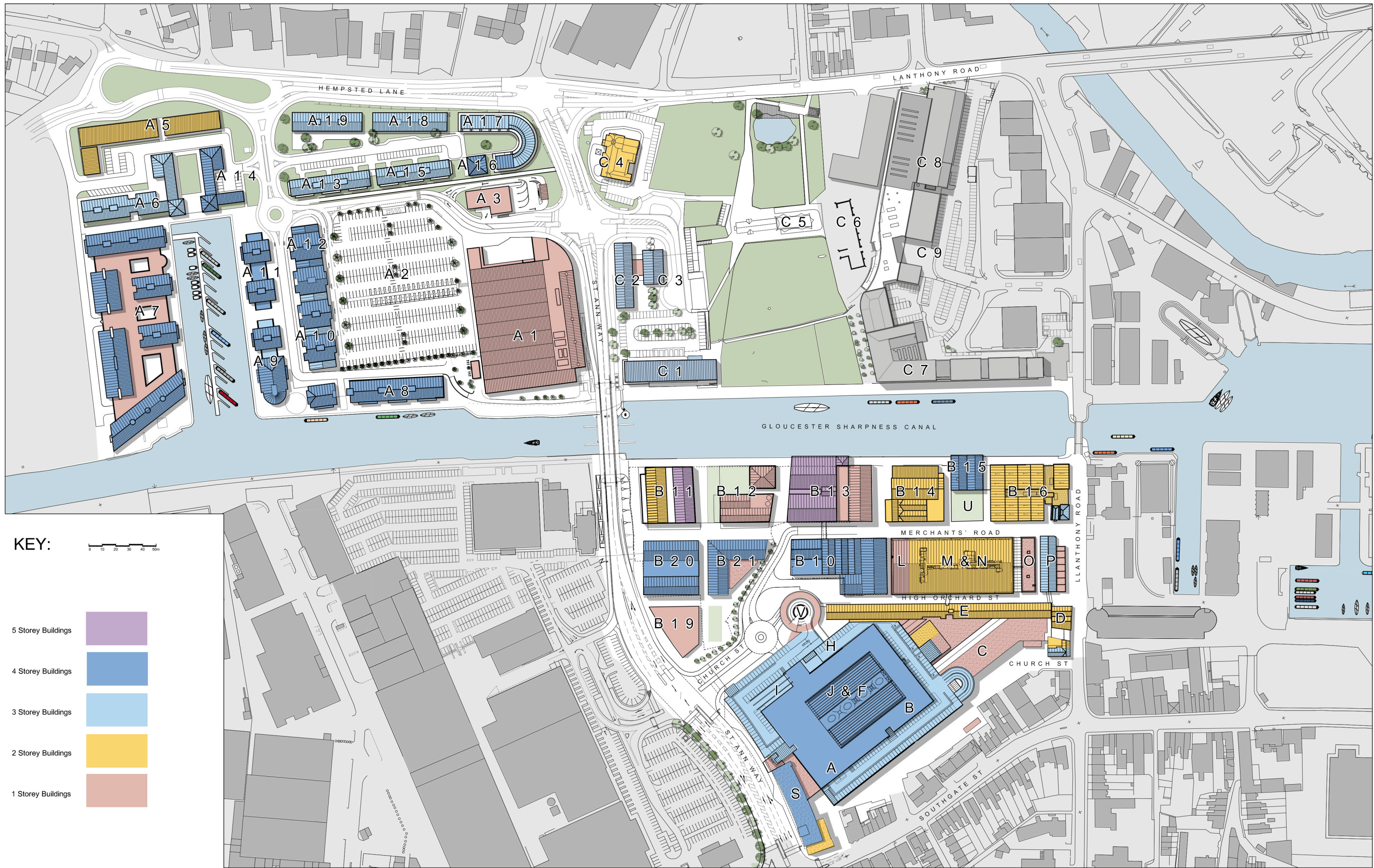


14/01386/FUL

**Land At Bakers Quay Llanthony Wharf And Monkmeadow Bounded
By Southgate Street Llanthony
St Ann Way
Gloucester**

Planning Committee 12.04.2016

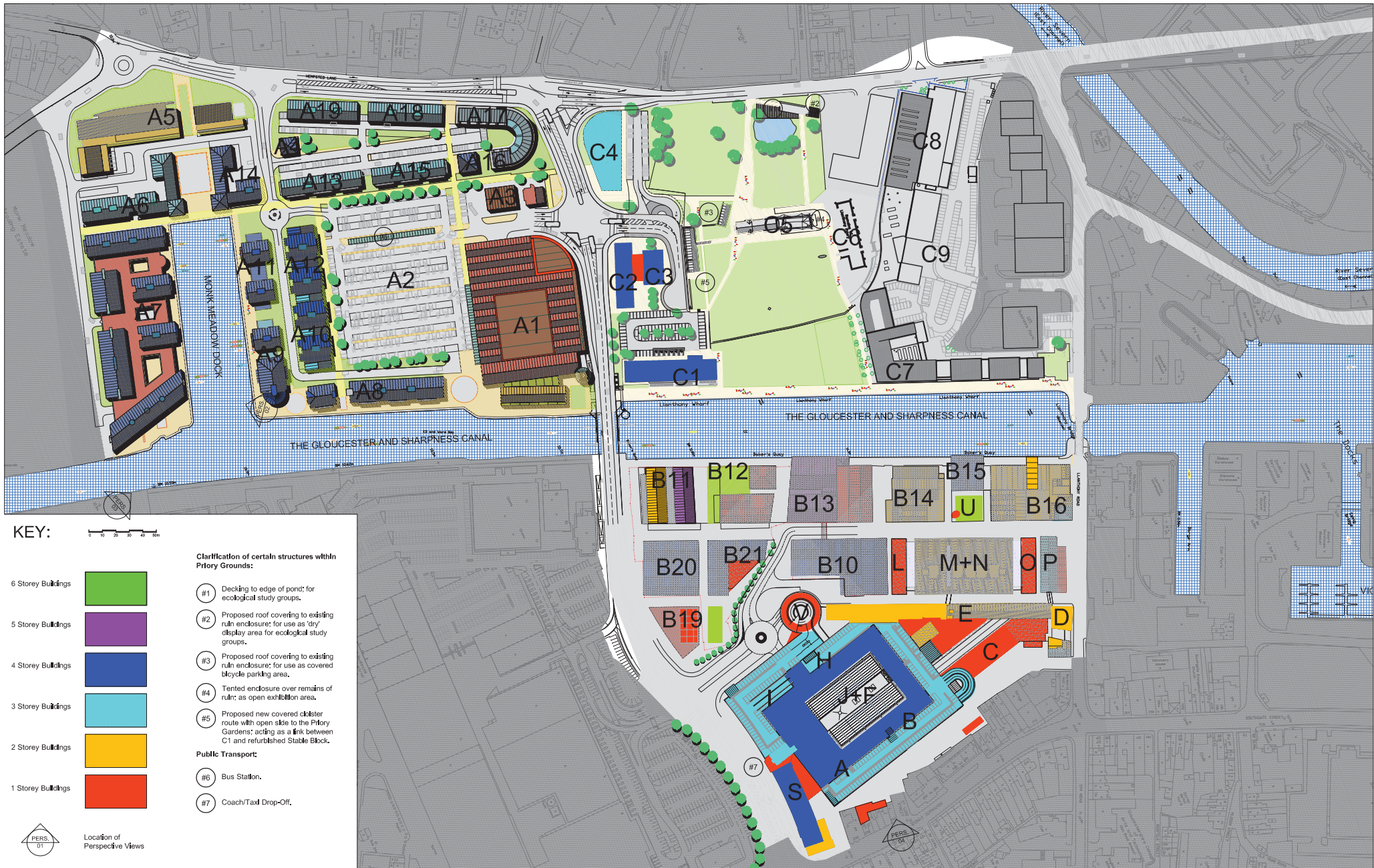




**Revised Illustrative Layout Plan
(to reflect Topographical Survey and indicative Stopping Up
of Baker Street)**

Scale 1:2500 @ A3
Figure ES 33/01 - REV M

09/07/2014



KEY:



- 6 Storey Buildings
- 5 Storey Buildings
- 4 Storey Buildings
- 3 Storey Buildings
- 2 Storey Buildings
- 1 Storey Buildings

Clarification of certain structures within Priory Grounds:

- #1 Decking to edge of pond; for ecological study groups.
- #2 Proposed roof covering to existing ruin enclosure; for use as 'dry' display area for ecological study groups.
- #3 Proposed roof covering to existing ruin enclosure; for use as covered bicycle parking area.
- #4 Tented enclosure over remains of ruin; as open exhibition area.
- #5 Proposed new covered cloister route with open skies to the Priory Gardens; acting as a link between C1 and refurbished Stable Block.

Public Transport:

- #6 Bus Station.
- #7 Coach/Taxi Drop-Off.

Location of Perspective Views

PERS. 05